

Martin County

Municipal Service Taxing Units (MSTU) with 2018 Final Millage Rates

Disclaimer












Public information data is furnished by the Martin County Property Appraiser's office, and must be accepted and used by the recipient with the understanding that this office makes no warranties, expressed or implied, as to the correctness, accuracy, reliability, completeness, usefulness, suitability and/or timeliness of information or links herein.

This data is not certified. This data does not include any owners who qualify for confidentiality pursuant to FS 119.071 & 493.6122. This office assumes no liability associated with the use or misuse of such data.

Date: 10-25-18
 Author: John Watterson
 File: G:\projects\pa\jwatterson\MSTU2018\IMSTUMillageMapForWeb.mxd

Legend

Total of all Millage Rates (per \$1,000 of taxable value by District)

- | | |
|---|---|
|  District One / 6006 - 17.5833 |  Town of Jupiter Island / 4300 - (RP Only) 18.2492 |
|  District One / 6106 (Hutchinson Island) - 17.8135 | Town of Jupiter Island / 4301- (TPP Only) 17.0479 |
|  District Two / 7017 - 17.5078 |  Town of Ocean Breeze / 1400- 20.5291 |
|  District Three / 3003 - 17.5741 |  Town of Sewall's Point / 2200 - 17.0165 |
|  District Four / 9009 - 17.5078 |  City of Stuart / 3100 - 19.1427 |
|  District Five / 5005 - 17.5703 |  Village of Indiantown / 8018 - 18.4088 |

